

SURVEY UNIT,

MINISTRY OF HOUSING AND ENVIRONMENT

Ameenee Magu, Maafannu, Male', 20392, Maldives.
Office (PABX): +(960) 3004300, Fax: +(960) 3004301
Email: survey@mhe.gov.mv
Web: www.mhe.gov.mv



CONTROL POINT DETAILS	Station Number : PSM 5535
Coordinate Information	
Geodetic	Grid
WGS 84	UTM Zone 43
Lat: 4° 18' 57.079491" N	E: 342862.455 m
Long: 73° 35' 2.396822" E	N: 477186.895 m
Ellp Height: -92.730m	Orth Height: 1.440m
Island: Thanburudhoo	Date: 1st June 2013

Monument description & method of survey:


The PSM is constructed according to Monument type A with a special survey cap on the top to define the centre. The marker is at 0.100 meters above ground level for ease of recovery

The PSM is positioned using static GNSS surveying method. As this is the datum point, more than 5 hours of GNSS observations was done. All other control points are surveyed in relative to this control station.

General site condition & access

The PSM 5535 and PSM 5536 are inter-visible. The PSM is located on the western side of the island, near to the old building.

Owner: Telos Investment

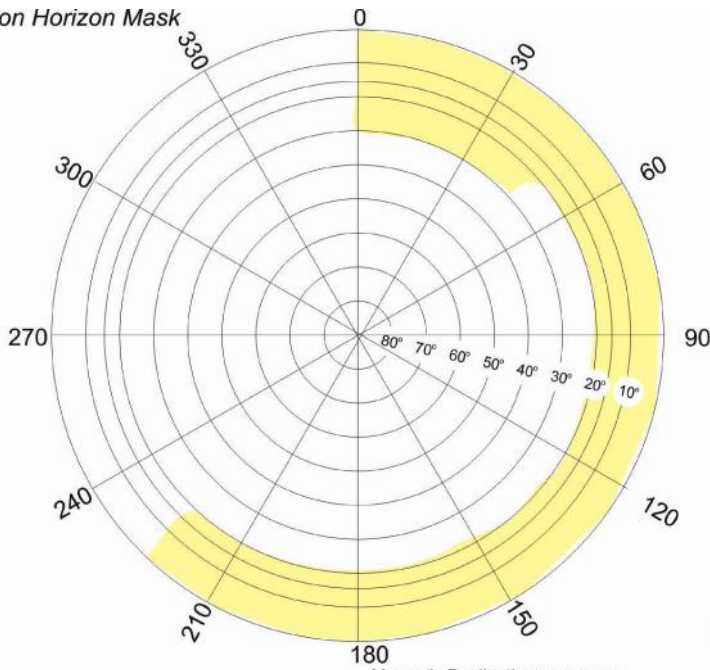


SITE INFORMATION

Station Number

PSM 5535

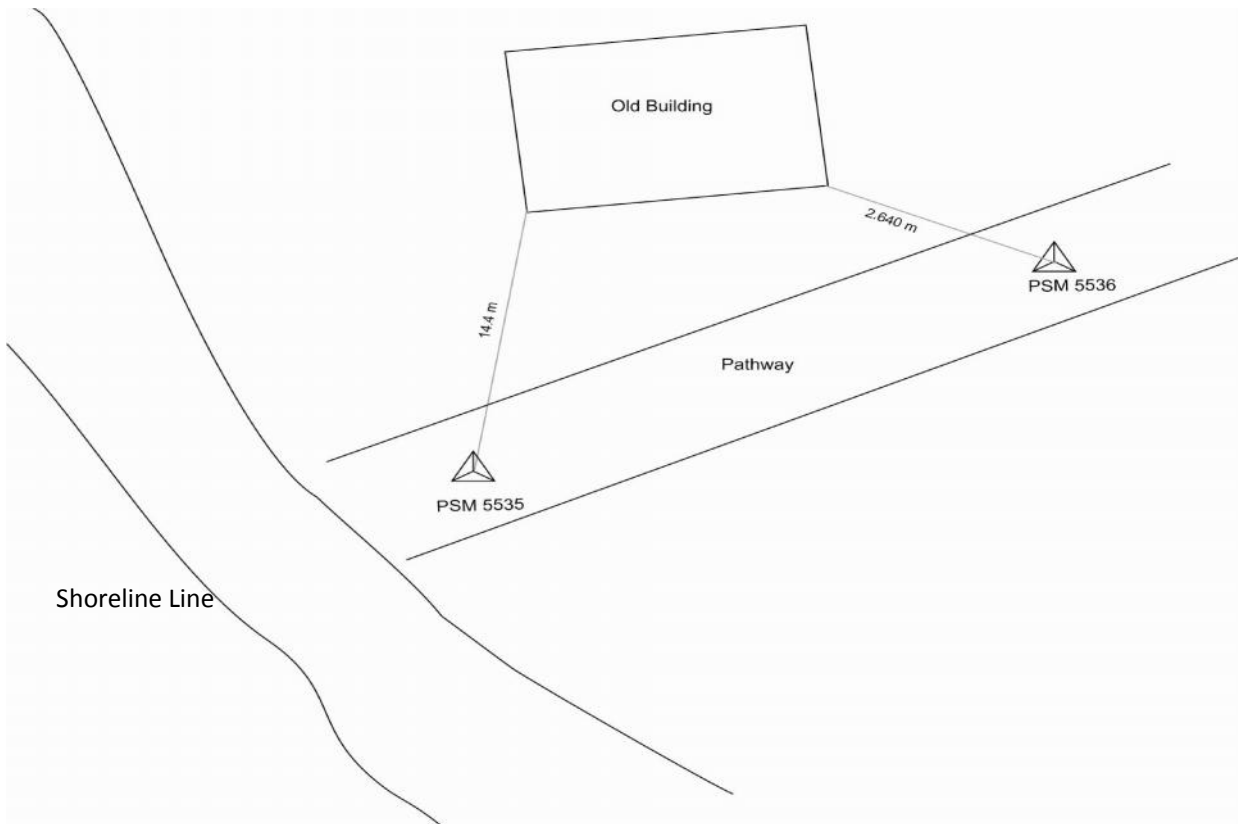
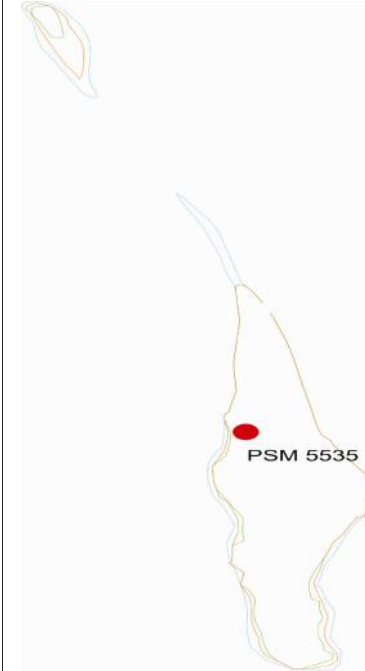
Station Horizon Mask



Height above Marker that horizon was mapped from 1.500 m

Magnetic Declination
Declination applied to this figure?
 Yes No

Locality



Sketched by: Faruhath Jameel

Scale: Not to scale

Date: 1 June 2013

SURVEY UNIT,

MINISTRY OF HOUSING AND ENVIRONMENT

Ameenee Magu, Maafannu, Male', 20392, Maldives.

Office (PABX): +(960) 3004300, Fax: +(960) 3004301

Email: survey@mhe.gov.mv

Web: www.mhe.gov.mv



CONTROL POINT DETAILS	Station Number : PSM 5536
Coordinate Information	
Geodetic	Grid
WGS 84	UTM Zone 43
Lat: 4° 18' 57.065945" N	E: 342881.929 m
Long: 73° 35' 3.028491' E	N: 477186.443 m
Ellp Height: --92.455m	Orth Height: 1.715m
Island: Thanburudhoo	Date: 1st June 2013

Monument description & method of survey:

The PSM is constructed according to monument type A with a special survey cap on the top to define the centre. The marker is at 0.100 meters above ground level for ease of recovery

The PSM is positioned using static GNSS surveying method in relative PSM 5535

General site condition & access

The PSM 5535 and PSM 5536 are inter-visible. The PSM located in the middle of the pathway, near to the old building.

Owner: Telos Investment

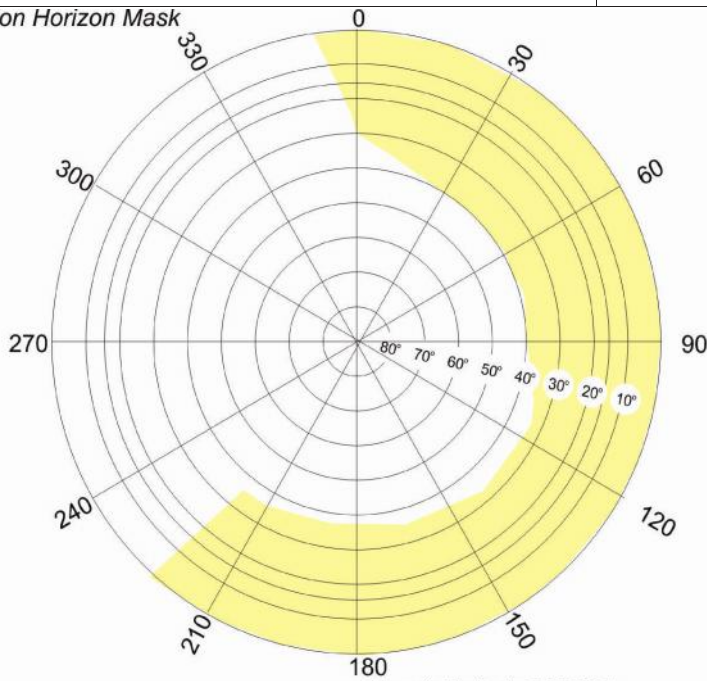


SITE INFORMATION

Station Number

PSM 5536

Station Horizon Mask

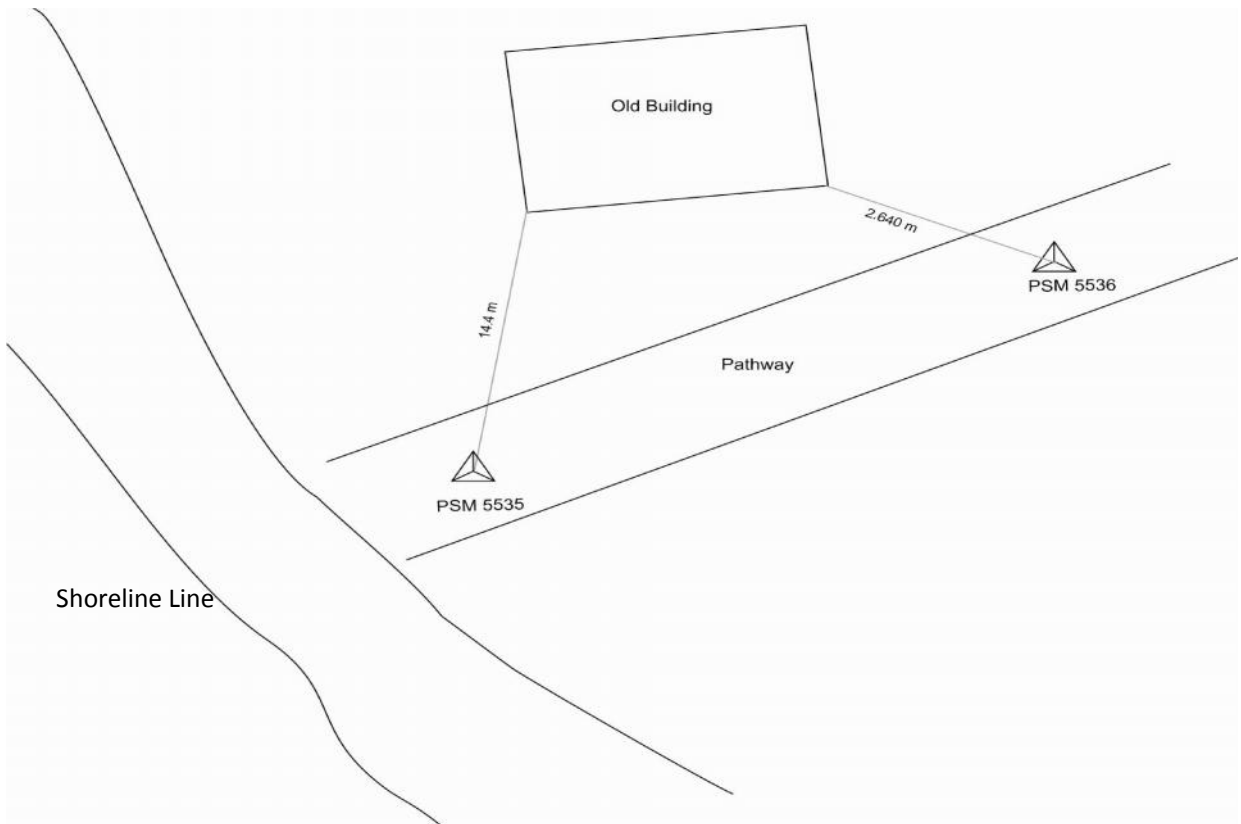


Height above Marker that horizon was mapped from 1.500 m

Magnetic Declination
Declination applied to this figure?
 Yes No



Locality



Sketched by: Faruhath Jameel

Scale: Not to scale

Date: 1 June 2013

SURVEY UNIT,

MINISTRY OF HOUSING AND ENVIRONMENT

Ameenee Magu, Maafannu, Male', 20392, Maldives.

Office (PABX): +(960) 3004300, Fax: +(960) 3004301

Email: survey@mhe.gov.mv

Web: www.mhe.gov.mv



CONTROL POINT DETAILS	Station Number : PSM 5537
Coordinate Information	
Geodetic	Grid
WGS 84	UTM Zone 43
Lat: 4° 19' 2.345035" N	E: 342876.127 m
Long: 73° 35' 2.830523" E	N: 477348.596 m
Ellp Height: -92.511m	Orth Height: 1.659m
Island: Thanburudhoo	Date: 1st June 2013

Monument description & method of survey:

The PSM is constructed according to monument type A with a special survey cap on the top to define the centre. The marker is at 0.100 meters above ground level for ease of recovery

The PSM is positioned using static GNSS surveying method in relative PSM 5535

General site condition & access

The PSM located in north of the main island, and in the middle of the pathway.

Owner: Telos Investment

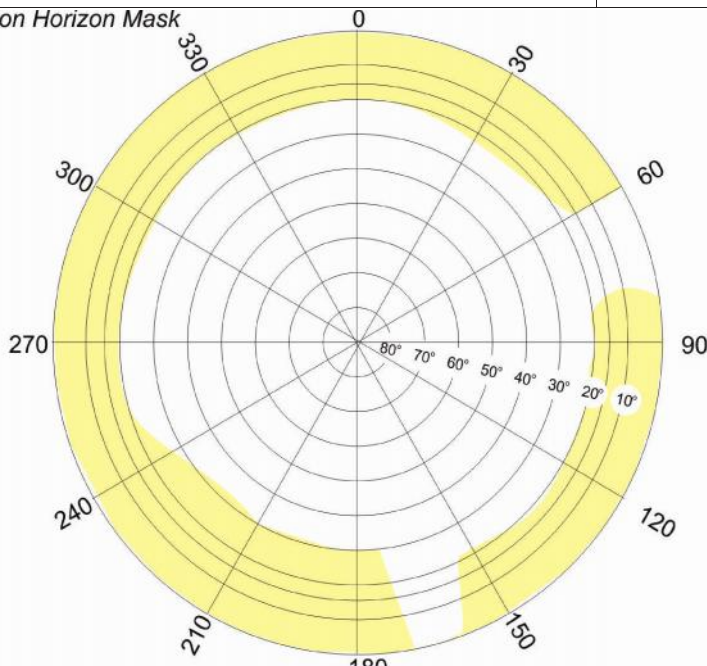


SITE INFORMATION

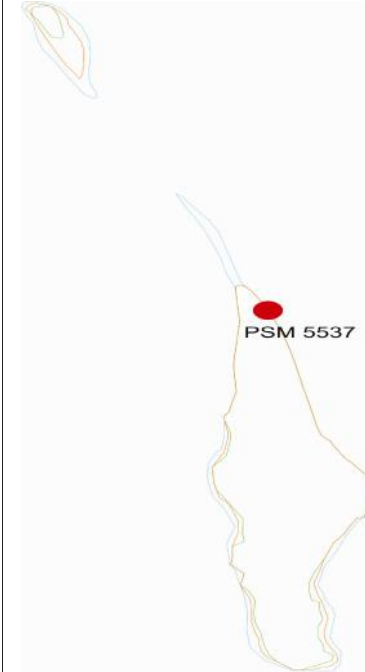
Station Number

PSM 5537

Station Horizon Mask

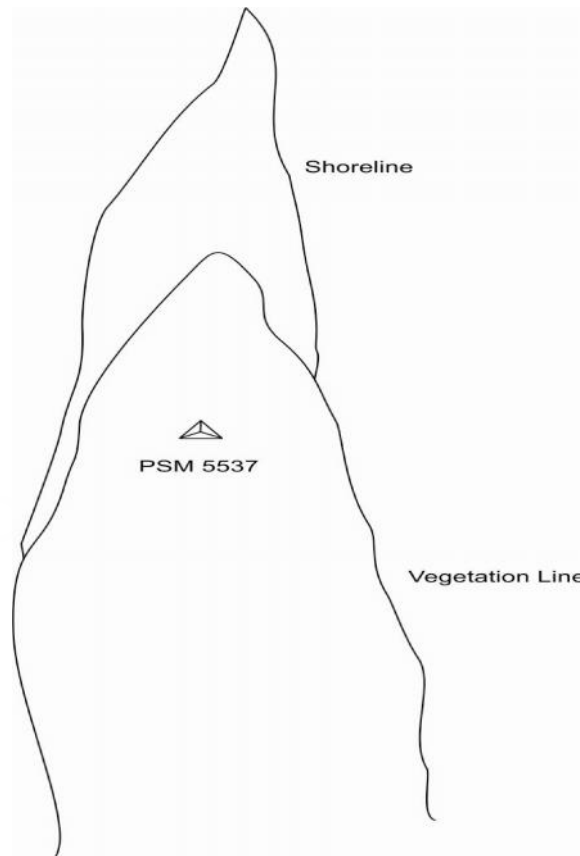


Locality



Height above Marker that horizon was mapped from 1.500 m

Magnetic Declination
Declination applied to this figure?
 Yes No



Sketched by: Faruhath Jameel

Scale: Not to scale

Date: 1 June 2013